Regional District of Kootenay Boundary

MAP 8: RECREATION AND TRAILS ELECTORAL AREA C / CHRISTINA LAKE OFFICIAL COMMUNITY PLAN BYLAW 1855

DRAFT

- ATV Trail
- Provincial Trail
- Provincial and ATV Trail
- RDKB Trail
- Proposed Trail
- Walking Path
- Highway
- Road
- BC Parks, Reserves, and Protected Areas
- Watercourse

DRAFT

Plot Date: 12 January 2026 Original Print Size: 24"x36"

Document Path: P:\GIS\1387_GIS-Mapping\02_RDKB_OCP\03_Area_C\Bylaw1855\Map8_RecandTrails_2025Amendement\Map8_RecandTrails_Amendment_36x44_2025-09-25.aprx
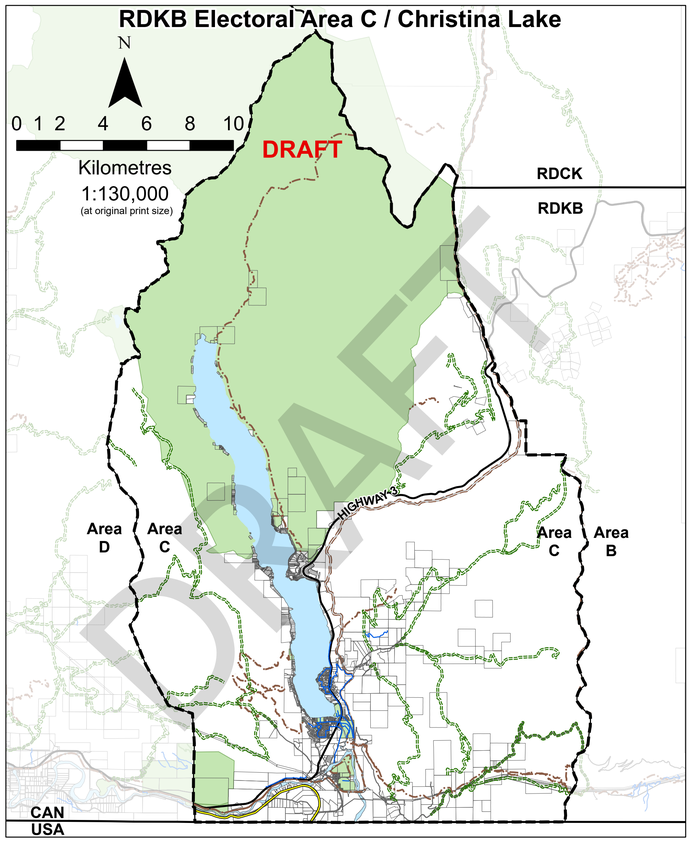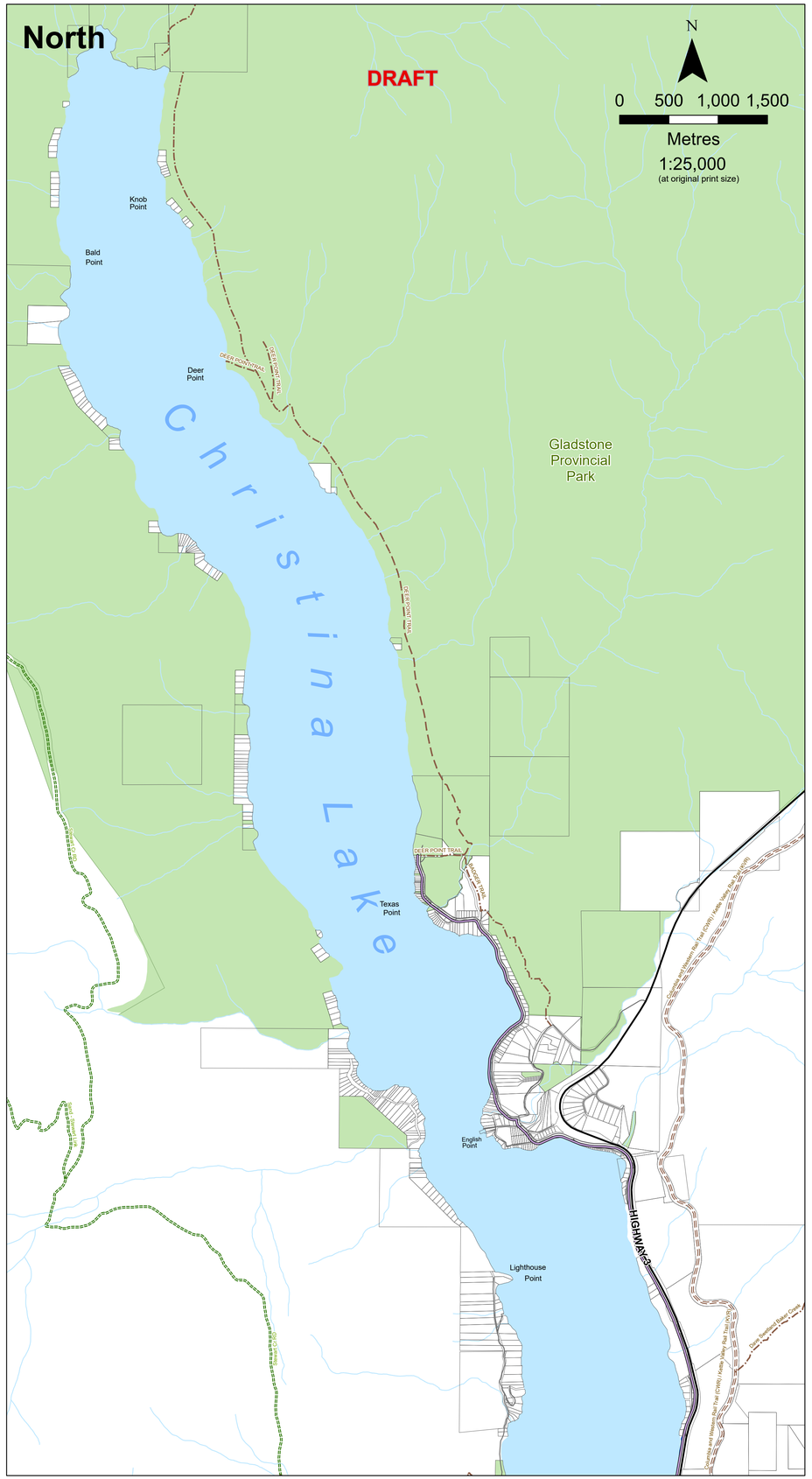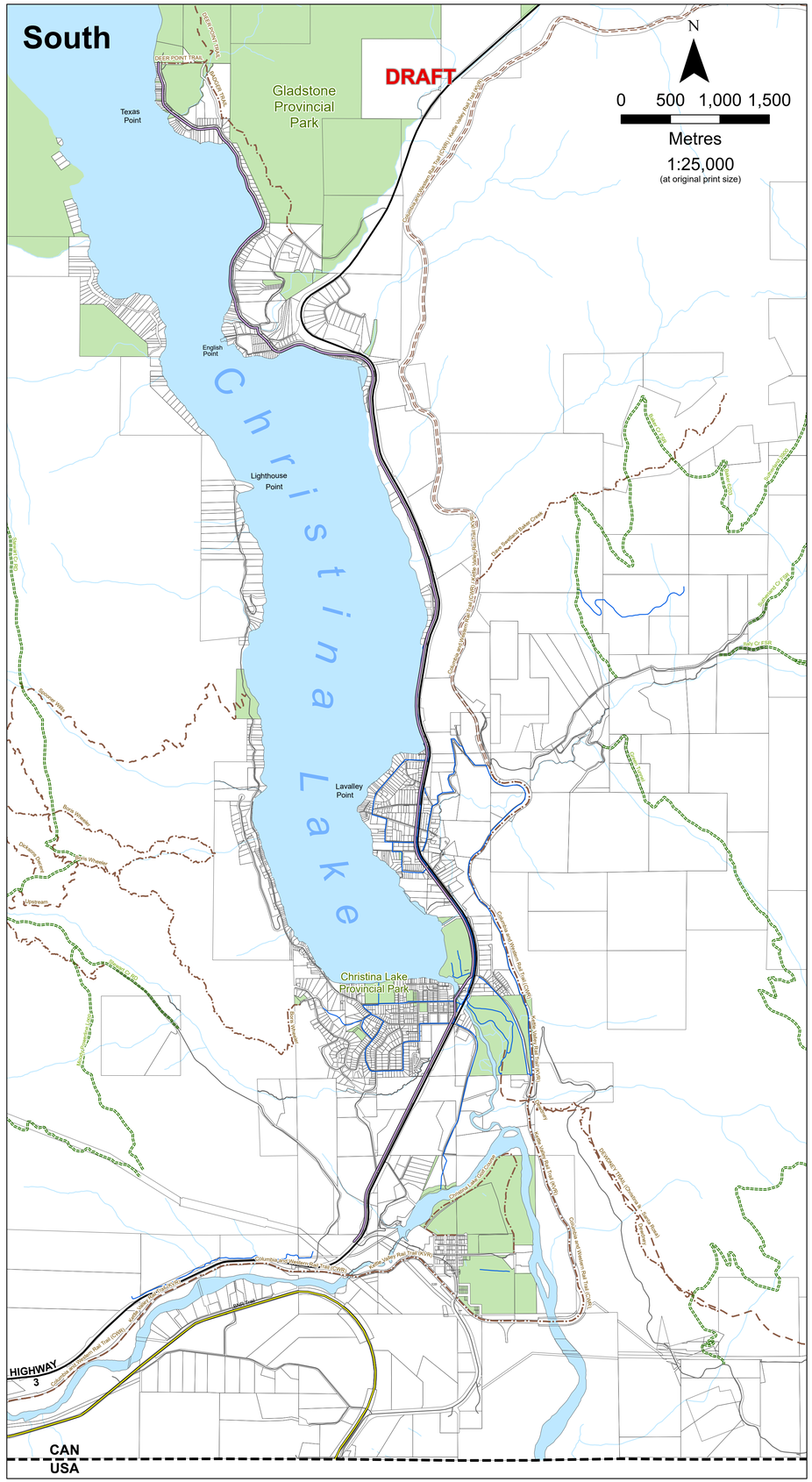
RDKB Electoral Area C / Christina Lake